

Annex B

Parish information forms for the six parishes

PARISH INFORMATION FORM

P100

It is important that the information provided on this form is accurate as the Church Commissioners may rely on such information in their consideration of representations and their decision could be open to legal challenge if any facts upon which they have relied are found to be incorrect.
Please email the completed form(s) to: pastoral@churchofengland.org

BENEFICE	Barton	
Incumbent/Priest-in-Charge (Date of institution/licensing)	In vacancy since October 2014	
Patron(s)	Rev Sue Patterson – Rector of Whippingham, East Cowes	
Parsonage house (address)	Staplers Road, Newport	
PARISH	Barton, St. Paul	
Population of parish (adults & children) (Please state how computed)	Population of Parish 5,184 Age split: Children under 18 1,029 (19.85%) Adults (18 and over) 4,155 (80.15%) Source of Data: Church of England Website https://www.churchofengland.org/more/policy-and-thinking/research-and-statistics/resources-publications-and-data#na Detailed parish census statistics (excel file), based on the 2011 census, containing information about parish age distribution, ethnicity, religious affiliation, and marital status (updated January 2019) and other files on the site.	
Churches and sittings (See Note 1 overleaf) Date built (approx.)	St. Paul's Built: 1843	
Church services and numbers attending (See Note 2 overleaf) Example: <u>1st Sunday</u> 10.00am Holy Communion Common Worship A (30)	Sundays <u>Time</u> 10am <u>Service</u> Holy Communion (Common Worship for Eucharist only) Informal Worship & teaching (Holy Spirit led) Breakfast Church (bring & share breakfast with worship and speaker) Video teaching & worship Messy Church Teaching days / weekends (including CFI, CMJ, Charlyne Boddie, Francois Botes, Malcolm Hedding & Canon Andrew White) <u>Numbers</u> Between 75 and 90 Weekdays Wednesday <u>Time</u> 10.15am <u>Service</u> Holy Communion (Common Worship) Morning Prayer <u>Numbers</u> approx. 10	Sundays <u>Time</u> 7pm <u>Service</u> (Occasional) 7O'clock Service with visiting speakers <u>Numbers</u> approx. 50 – 100 depending on speaker Weekdays <u>Time</u> <u>Service</u> <u>Numbers</u>
Electoral roll (for the last five years – the most recent first)	2019 – 96 (revision), 2018 – 132, 2017 – 130, 2016 – 125, 2015 - 118	
Staff/lay assistance (e.g. curates, lay readers, NSMs etc.)	None, but we have been supported by a number of retired clergy with P.T.O.	
Churchmanship and characteristics of that churchmanship	We are Charismatic and Pentecostal in nature, predominantly conservative Evangelical and have a heart for Israel.	<i>If there is more than one church in the parish please indicate any difference in the churchmanship in the individual churches</i>
Please indicate whether there is a PCC Resolution under Paragraph 20 of the House of Bishops' Declaration on the Ministry of Bishops and Priests (if so, please explain the exact nature of the alternative arrangements made, and the reasons for requesting the same).	YES NO NOT VOTED Declaration on the Ministry of Bishops and Priests <input type="checkbox"/> <input type="checkbox"/> <input checked="" type="checkbox"/> Historically motion B was passed in 1994	
Parochial church organisations and number of regular attenders	Messy Church (39) Little Rascals toddler group (30) Tea & Chat (20) Craft group (6)	
Other parochial and/or community buildings	The Church has use of a hall which is held in trust.	<i>Please indicate if any building is not primarily for church use</i>

Other denominations	Elim Pentecostal
Sociological make-up of parish (e.g. rural, industrial, residential etc.)	Residential and rural
Shopping and other local facilities (e.g. Post Office, General Store, Doctor, Dentist, Police Station, Pubs, Clubs, other recreational centres)	Post office, local shop, hair dresser, chip shop, leisure centre, theatre, community café, Asda store, football club, pet shop, recreation ground, cinema, KFC, Pizza Hut, Night club and once a year home to the Isle of Wight Festival. There are no doctors, dentists or pharmacies.
Bus services (please give brief details of any daily bus service around the parish and/or to the nearest town/village centre and their relevance in enabling attendance at church services)	There is a regular bus service around the Parish and to other areas of the Island.

POPULATION		
1	Is the population increasing or decreasing and, if so, to what extent and over what period? (In case of doubt about population figures, the local authority may be able to help.)	The population is increasing, please see separate attached document for more in depth details.
2	How is the population distributed (e.g. in one or more centres, or dispersed over the parish)?	Dispersed
PAROCHIAL LIFE ETC.		
3	Approximately how many of those on the church electoral roll live outside the parish?	50%
4	To what extent does the congregation come from outside the parish?	50 – 60%
5	Does the congregation increase significantly during the holiday season? If so, please give details.	No, only during the Christmas period
6	Do a significant number of parishioners attend other Anglican churches in the area? If so, give details (eg for reasons of convenience or because the same congregation attends different churches in rotation).	Unknown
7	Has any other denomination a strong following in the parish? If so, please give brief details.	Elim Pentecostal
CHURCH SCHOOLS		
8	Is there a church school? If so, please state name and type.	None in Parish, but there is a trust school federation for which we have a foundation governor.
9	Approximately how many pupils are there?	304
10	From which area are they drawn?	Carisbrooke
11	Are the school buildings available for parochial purposes? If so, please give details.	No
12	Please also state name and type of other schools in the area.	Summerfields and Barton Primary, Medina College (Secondary), and Medina House (community special school)
MISCELLANEOUS		
13	What is the parish share, and to what extent does the PCC meet the working expenses of the clergy or lay workers?	2017 £24,360 2018 £29,028 2019 £30,947 All expenses met in full
14	Please indicate what, if any, trust funds are available to the parish and for what purposes.	None

ARE THERE ANY OTHER FACTUAL POINTS WHICH WOULD ENABLE THE CHURCH COMMISSIONERS TO UNDERSTAND THE CHARACTER OF THE PARISH BETTER ?

Please see the attached documents for more in depth details.

PLEASE: (i) INDICATE THE LEVEL OF SUPPORT, OR OTHERWISE, OF THE PCC FOR THE PROPOSALS/DRAFT SCHEME (OR ORDER); AND/OR (ii) PLEASE SHOW THE VOTING FIGURES (IF A VOTE WAS TAKEN)

	<i>For</i>	<i>Against</i>	<i>Abstentions</i>
On the local formal consultations:	0	13	0
On the published draft Scheme:	0	13	0

Note 1:	Please describe by dedication etc. and state whether the building is a parish church, chapel of ease or other place of worship (eg mission hall etc.)
Note 2:	Please state (1) the frequency of church services, (2) the time, (3) the type and/or name of the service (e.g. Holy Communion, Sung Eucharist, Morning Prayer etc.), (4) the service book used and (5) the average congregation for each service.

St Paul's Church - The Parish of Barton Isle of Wight

Parish Statistics

The population of this parish is 5,184. It ranks 985 out of 12,599, where 1 is the most deprived parish. This means that the parish is among the most deprived in the country.

This data can be found on the Church Urban Fund website
<http://www2.cuf.org.uk/parish/290156>

Parish Boundary and Population Statistics

The population of our Parish is 5184 (data from 2011 Census). The breakdown of this number into % age groups is:


% aged 0-17	20%
% aged 18-64	57%
% aged 65+	23%
% Christian	57%
% White British	96%

Data supplied by Church Commissioners produced by Church of England Research & Statistics Unit, updated 4 January 2017.

Data taken from 2011 Census and 2015 deprivation statistics from English Indices of Deprivation produced by the department for Communities and local government.

Percentages and ranks	Least in Country	Least in Diocese	This parish	Most in Diocese	Most in Country
<u>Child Poverty</u>	1%	4%	30% Ranked 950/12,599 (1=most deprived)	52%	64%
<u>Working age poverty</u>	1%	3%	19% Ranked 792/12,599	28%	50%
<u>Pensioner Poverty</u>	2%	5%	22% Ranked 1,672/12,599	43%	71%
Years	Highest in Country	Highest in Diocese	This parish	Lowest in Diocese	Lowest in Country
<u>Life expectancy (boys)</u>	93 yrs	84 yrs	77 yrs	71 yrs	68 yrs
<u>Life expectancy (girls)</u>	95 yrs	92 yrs	81 yrs	79 yrs	75 yrs
Percentages	Least in Country	Least in Diocese	This parish	Most in Diocese	Most in Country
<u>No qualifications</u>	0%	10%	37%	46%	63%
<u>Social housing</u>	0%	1%	23%	72%	86%
<u>Lone parenthood</u>	0%	5%	31%	57%	59%
<u>People living on their own</u>	5%	16%	33%	50%	74%
<u>Older population</u>	0%	8%	23%	40%	59%
<u>Ethnic diversity</u>	1%	2%	4%	33%	97%

OVERALL DEPRIVATION



CHILD POVERTY



WORKING-AGE POVERTY



PENSIONER POVERTY



LIFE EXPECTANCY (BOYS)



LIFE EXPECTANCY (GIRLS)



NO QUALIFICATIONS



SOCIAL HOUSING



LONE PARENTHOOD



PEOPLE LIVING ON THEIR OWN



OLDER POPULATION



ETHNIC DIVERSITY



Schools within the Parish

Barton Primary School	220
Summerfield Primary School	245
Newport C of E Primary School *	304
Medina House School	79
Medina College	1270
	2127

95% of the children attending the two Primary schools live within the parish. Medina House and Medina College children come from around the Island but the parish has a high %.

* Foundation governor presence at Newport C of E Primary is important as we are on the trust deeds of the school. Only one minister from Newport plays any role in the school which is sad and we would look to be able to help in this. (This school is not within the Parish)

'Residential Homes' within the Parish

Vecta House - Caring for up to 54 people living with dementia (number at 2015 inspection)

Orchards House Care Centre - Caring for up to 60 people including people living with dementia or other cognitive impairment (number at Jan 2017 inspection).

Earl Mountbatten Hospice - 16 inpatient beds and a self-help day and rehabilitation centre (now pastoral responsibility of appointed healthcare chaplain)

New Housing in the Parish

Information regarding new developments in our Parish taken from iwight.com searching through planning applications

Atkinson Drive 13 dwellings
School Lane 23 dwellings

Information below obtained from Barratt Homes – data from 2014

Pan Bluebell Meadows development (which started in 2011) –

Phase 1	366 total plots	152 Affordable - 214 Private
Phase 2	282 plots	113 Affordable - 169 Private
Phase 3	208 plots	Nil Affordable - 208 Private

(After speaking to a member of staff at Barratt Homes they are currently re-planning phase 3 with the number of properties possibly going up to 300 private dwellings).

It is suggested by Barratt Homes that currently there are approx. 3 people per property with some of the homes in phase 3 expected to have 4 or 5 occupants.

Once Bluebell Meadows is complete the number of people on the completed development will be approx. 2984.

The Parish Population, excluding anyone currently living in Bluebell Meadows (but including ½ the projected 4.8 % increase by 2024) is approx. 5308.

Taking into account approx. 3 people in each new dwelling in Atkinson Drive and School Lane, plus the completed Bluebell Meadows development could take St. Paul's parishioners to approx. 8400.

There is also talk about a future housing development on the former Barton School site in Barton Road.

Other Information

The only other Church in the parish other than St. Paul's is the Elim 'Church on the Roundabout', which is a Food bank distribution centre.

There are no doctor's surgeries, dentists or pharmacies within the parish.

The parish includes a large supermarket with further retail developments expected.

St Paul's Barton

Population 5300 (2011)

Extract from 2016 Mission Statistics

ER	Usual Sunday Attendance		Easter		Advent – Dec 23 Specials		Christmas	
	Adult	Under 16	Communicants	Attendance	Total	Civic/School	Communicants	Attendance
125	69	10	84	97	370	204	94	203

Number in worshipping community				
0-10yrs	11-17yrs	18-69 yrs	70+ yrs	Total
8	5	60	20	93





Growth in 2016				
	First timers	New to area	From other local churches	returners
18+	0	2	8	12

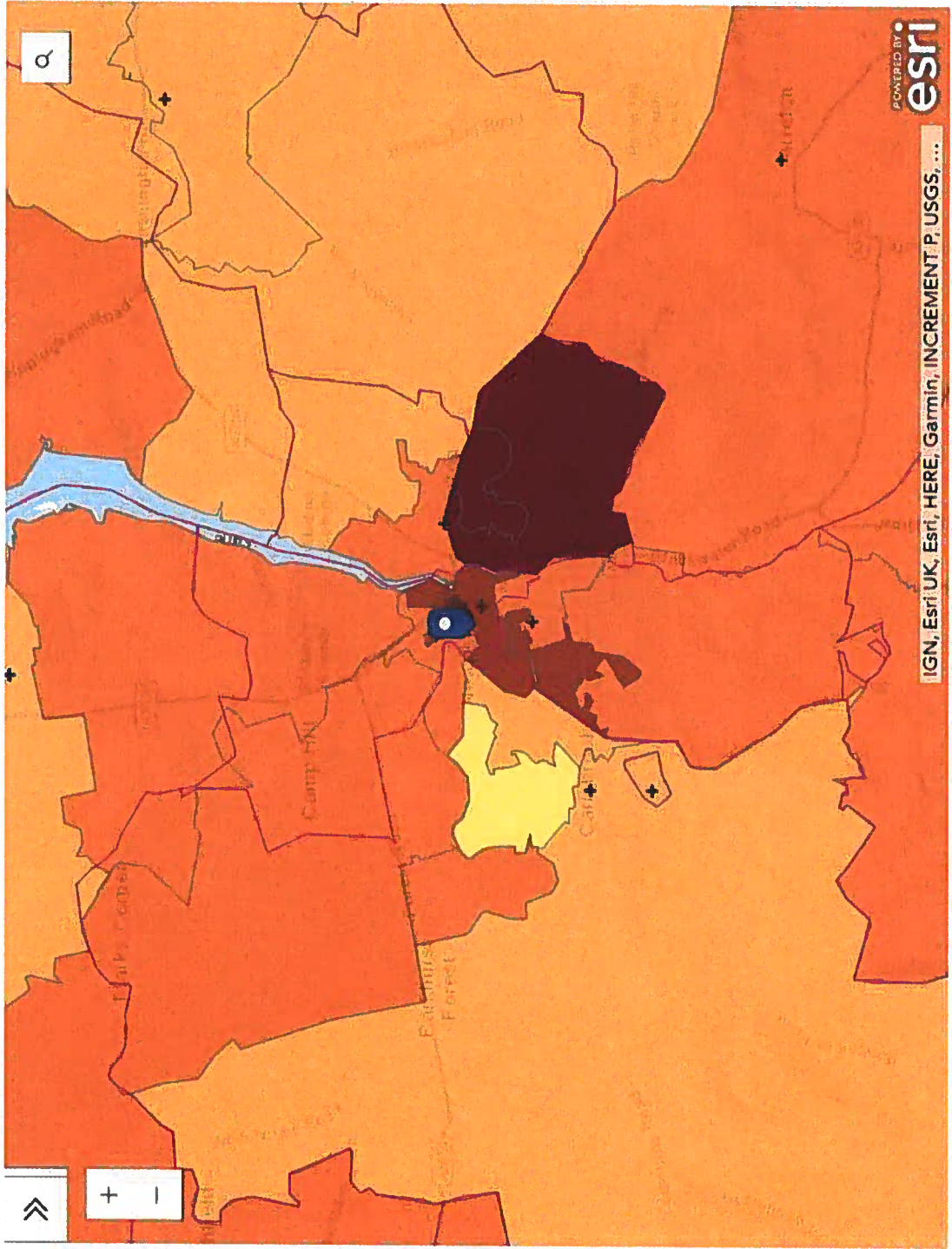
Under 18				2
----------	--	--	--	---

Occasional Offices 2016				
Baptisms	Weddings	Marriage Blessing	Funeral at Church	Funerals at Crem
2	3	1	3	0

FX = 0

Data title	Information		
ParishCode	290156		
Parish_Legal_Name	BARTON		
Parish_Local_Name	BARTON: ST PAUL		
Benefice Code	29/003 P		
Benefice Name	Barton		
Deanery ID	29203		
Deanery Name	Isle of Wight		
Archdeaconry ID	292		
Archdeaconry Name	Isle of Wight		
Diocese	29		
Diocese Name	Portsmouth		
Population	5184		
OccupiedHouseholds	2266		
Age_0-4	266.7031765		
Age_5-7	173.6309474		
Age_8-9	79.40851624		
Age_10-14	321.1334064		
Age_15	65.37129839		
Age_16-17	122.8687983	Under 18's	1029
Age_18-19	114.798906		
Age_20-24	291.4901155		
Age_25-29	279.2165992		
Age_30-44	897.6269655		
Age_45-59	1042.690269		
Age_60-64	344.9582769		
Age_65-74	572.8186495		
Age_75-84	430.8073199		
Age_85-89	119.8713581		
Age_90plus	60.60539722	Over 18's	4155
Ethnicity_Asian_Bangladeshi	3.991643453		Total 5184
Ethnicity_Asian_Chinese	1.844036697		
Ethnicity_Asian_Indian	13.67085152		
Ethnicity_Asian_Other	37.76773637		
Ethnicity_Asian_Pakistani	0		
Ethnicity_Back_African	8.000000002		
Ethnicity_Black_British	0		
Ethnicity_Black_Caribbean	2.983286908		
Ethnicity_Mixed_Other	6.035820892		
Ethnicity_Mixed_White_Asian	10.08816969		
Ethnicity_Mixed_White_BlackAfrican	0		
Ethnicity_Mixed_White_BlackCaribbean	25.36351721		
Ethnicity_Other_Arab	1.0166205		
Ethnicity_Other_Other	3.999999998		
Ethnicity_White_British	4994.330312		
Ethnicity_White_GypsyOrIrishTraveller	4.000000002		
Ethnicity_White_Irish	13.14599993		
Ethnicity_White_Other	57.76200431		
Marital_CivilPartnership	8.292723188		
Marital_Divorced	708.5279279		
Marital_Married	2302.717808		
Marital_Separated	127.6429658		
Marital_Single	1528.372999		
Marital_Widowed	508.4455762		
Religion_Buddhist	15.08425394		
Religion_Christian	2935.540499		
Religion_Hindu	10.57264957		
Religion_Jewish	5.075897396		
Religion_Muslim	7.991643452		
Religion_NoReligion	1737.168733		
Religion_NotStated	442.5545995		
Religion_Other	24.02008088		
Religion_Sikh	5.991643454		

	More deprived than average
	Most deprived
	Church
	Parish boundary



The Index of Multiple Deprivation 2015 (IMD) attempts to measure a broader concept of deprivation by bringing together 7 domains: income; employment; health and disability; education; housing and services; crime; and living environment.



PARISH INFORMATION FORM

P100

It is important that the information provided on this form is accurate as the Church Commissioners may rely on such information in their consideration of representations and their decision could be open to legal challenge if any facts upon which they have relied are found to be incorrect.

Please email the completed form(s) to: pastoral@churchofengland.org

BENEFICE	St Mary's Carisbrooke with St Nicholas in Castro	
Incumbent/Priest-in-Charge (Date of institution/licensing)	Rev Marcus Bagg. Licensed 6 th April 2011 to service Carisbrooke and Gatcombe	
Patron(s)	Queen's College, Oxford	
Parsonage house (address)	56 Castle Road Newport, Isle of Wight	
PARISH	St Mary's Carisbrooke with St Nicholas in Castro	
Population of parish (adults & children) (Please state how computed)	In 2011 approx 3600 households. Population "at least" 6470 of which 1662 under 20 and 1495 over 60. Figures from "Ward Profiles from IW Council Business Unit 2013" by adding figures for Newport West and Carisbrooke wards, but a small part of the ecclesiastical parish forms a part of other wards and so this figure underestimates the total.	
Churches and sittings (See Note 1 overleaf) Date built (approx.)	Priory and Parish Church of St Mary, Carisbrooke. Built approx. 1150. Sitting c200	St Nicholas in Castro. Rebuilt c 1908. Island War Memorial, Sitting c60
Church services and numbers attending (See Note 2 overleaf) Example: <u>1st Sunday</u> 10.00am Holy Communion Common Worship A (30)	<p><u>Sundays</u> Every Sunday 8am Said Holy Communion. Traditional language Av attendance 10</p> <p>1st, 2nd, 4th and 5th Sundays 9:30am. Holy Communion: Common Worship. Av attendance 53</p> <p>3rd Sunday 9:30 All Age Service: Av attendance 55</p> <p>6:30pm Said evensong (not third Sunday) av attendance 7</p> <p><u>Weekdays</u> 1st and 3rd Tuesdays 9:30 Midweek communion. Av attendance 7</p> <p>2nd Monday 7.30pm Prayer for the Church (at the Vicarage) Av. Attendance 6</p>	<p><u>Sundays</u> <u>Time: Two services a year, on Palm Sunday and Remembrance Sunday. 10am</u> <u>Service: Holy Communion</u> <u>Numbers: Approx 50</u></p> <p>There are other occasional services including a Christmas Carol service and various Remembrance Services in August and November, and as requested.</p>
Electoral roll (for the last five years – the most recent first)	78 (new roll), 111, 111, 112, 109	
Staff/lay assistance (e.g. curates, lay readers, NSMs etc.)	Two lay readers, one reader-in-training	
Churchmanship and characteristics of that churchmanship	"Middle of the road" Anglican. St Nicholas in same tradition	<i>If there is more than one church in the parish please indicate any difference in the churchmanship in the individual churches</i>
Please indicate whether there is a PCC Resolution under Paragraph 20 of the House of Bishops' Declaration on the Ministry of Bishops and Priests (if so, please explain the exact nature of the alternative arrangements made, and the reasons for requesting the same).	Declaration on the Ministry of Bishops and Priests	NO <input type="checkbox"/> <input checked="" type="checkbox"/> <input type="checkbox"/>
Parochial church organisations and number of regular attenders	Parson's Pantry: Weekly coffee shop: 24 Social and lunch club: every two weeks: 16 Church choir: weekly 15. Sunday school: between 1 and 10 young people each week Friends of Carisbrooke Church	

Other parochial and/or community buildings	Church Hall used regularly by the community Working Men's Club : rented privately to a restaurant for income	<i>Please indicate if any building is not primarily for church use</i> <input type="radio"/>
Other denominations	Carisbrooke and Gunville Methodist Church + Wayfarers Fellowship	
Sociological make-up of parish (e.g. rural, industrial, residential etc.)	By area three quarters rural, and a quarter residential. A small trading estate. In terms of social make up details available on the Ward Profiles referred to above. Presence of prison and hospital just outside parish boundary have an effect on nature of employment.	
Shopping and other local facilities (e.g. Post Office, General Store, Doctor, Dentist, Police Station, Pubs, Clubs, other recreational centres)	Post Office inside local convenience store. Two public houses, and two restaurants. Two hairdressers, doctors' surgery with pharmacy. Gunville has a convenience store with Post Office and a charity shop. Carisbrooke Park estate has a paper shop, chip shop and beauty salon. Three large stores on the trading estate. Carisbrooke Castle is in parish but largely self-contained, providing its own café, and parking.	
Bus services (please give brief details of any daily bus service around the parish and/or to the nearest town/village centre and their relevance in enabling attendance at church services)	Regular service from Newport to Carisbrooke along the main road. This runs half hourly and fits into the regular church pattern. However buses from the estate does not run early enough to be usable on a Sunday by those wishing to attend church.	

POPULATION		
1	<i>Is the population increasing or decreasing and, if so, to what extent and over what period? (In case of doubt about population figures, the local authority may be able to help.)</i>	Increasing. Between 2002 and 2010 the population of the more rural Carisbrooke ward increased by 2%. The population of the Newport West Ward increased by 31%. Since 2010 the population has continued to increase with new small developments. Further development is projected, and is likely to be in the northern part of the parish
2	<i>How is the population distributed (e.g. in one or more centres, or dispersed over the parish)?</i>	Concentration of the population is in the north and east of the parish, which holds about 90% of the population. These areas are adjacent but are identified separately as Carisbrooke village, Gunville and Carisbrooke Park.
PAROCHIAL LIFE ETC.		
3	<i>Approximately how many of those on the church electoral roll live outside the parish?</i>	20 out of 78
4	<i>To what extent does the congregation come from outside the parish?</i>	As for Q3
5	<i>Does the congregation increase significantly during the holiday season? If so, please give details.</i>	No. We have some visitors on holiday but they make up for our congregation who are away. Although the Island is a tourist area, holiday accommodation in the parish is not on all that large a scale.
6	<i>Do a significant number of parishioners attend other Anglican churches in the area? If so, give details (eg for reasons of convenience or because the same congregation attends different churches in rotation).</i>	Yes. Many leading members of the St Johns Newport congregation live in this parish and a significant but smaller number from some of the other parishes affected
7	<i>Has any other denomination a strong following in the parish? If so, please give brief details.</i>	The Methodist Church is particularly strong with a thriving chapel in Gunville with strong youth ministry. The Baptist church has traditionally laid on activities successfully for teenagers and young adults and is also strong.
CHURCH SCHOOLS		
8	<i>Is there a church school? If so, please state name and type.</i>	Carisbrooke C of E Primary (VC) Newport C of E Primary (VA) Christ the King College (Joint C of E and RC) (11-18)
9	<i>Approximately how many pupils are there?</i>	Carisbrooke Primary: 401 Newport Primary: 295 Christ the King College: 1642
10	<i>From which area are they drawn?</i>	Carisbrooke's catchment is predominantly from the parish of Carisbrooke. Newport's is from an area centered on Newport, including parts of the parishes of Newport Minster, Newport St John's and Carisbrooke. Christ the King gather pupils from right across the Island.
11	<i>Are the school buildings available for parochial purposes? If so, please give details.</i>	We have made use of the facilities at Carisbrooke in the past for fetes. We have fledgling plans to set up a worshipping community in Newport Primary.

12	Please also state name and type of other schools in the area.	St Thomas of Canterbury RC primary Carisbrooke College (11-16) Three pre-schools.
MISCELLANEOUS		
13	What is the parish share, and to what extent does the PCC meet the working expenses of the clergy or lay workers?	The parish share to be paid in 2019 is £50,771, which includes a total of £12,981 deficit from previous years. (£37,790 for this year) Although the parish is currently in arrears the working expenses of the clergy and lay workers is fully met.
14	Please indicate what, if any, trust funds are available to the parish and for what purposes.	There are no trusts available to the parish to help it meet its expenses.

ARE THERE ANY OTHER FACTUAL POINTS WHICH WOULD ENABLE THE CHURCH COMMISSIONERS TO UNDERSTAND THE CHARACTER OF THE PARISH BETTER ?

There are at least 12 other churches within a mile, as well as the two denominations mentioned above. These are not in the parish but used by some within it.

PLEASE: (i) INDICATE THE LEVEL OF SUPPORT, OR OTHERWISE, OF THE PCC FOR THE PROPOSALS/DRAFT SCHEME (OR ORDER); AND/OR (ii) PLEASE SHOW THE VOTING FIGURES (IF A VOTE WAS TAKEN)

	<i>For</i>	<i>Against</i>	<i>Abstentions</i>
<i>On the local formal consultations:</i>	7 (on the understanding that the issues raised in the representation will be addressed)	0	2
<i>On the published draft Scheme:</i>	7 as above	0	2

Completed by Richard Smout (Acting PCC Secretary.) Date26 May 2019.

PARISH INFORMATION FORM

P100

It is important that the information provided on this form is accurate as the Church Commissioners may rely on such information in their consideration of representations and their decision could be open to legal challenge if any facts upon which they have relied are found to be incorrect.
Please email the completed form(s) to: pastoral@churchofengland.org

BENEFICE	St. Olave's Church, Gatcombe		
Incumbent/Priest-in-Charge (Date of institution/licensing)	Revd. Marcus Bagg		
Patron(s)	Queens College, Oxford		
Parsonage house (address)	56 Castle Road, Newport, Isle of Wight		
PARISH	Gatcombe, Isle of Wight		
Population of parish (adults & children) (Please state how computed)	St. Olave's Parish is spread fairly widely, i.e. Chillerton, Gatcombe, Blackwater. One side of the main road in Rookley plus a ¼ of another, making it virtually impossible to ascertain the population figures.		
Churches and sittings (See Note 1 overleaf) Date built (approx.)	Parish Church		
Church services and numbers attending (See Note 2 overleaf) Example: <i>1st Sunday</i> 10.00am Holy Communion Common Worship A (30)	<u>Sundays</u> <i>Time</i> <i>Service</i> <i>Numbers</i> 1st and 4th Sunday. Holy Communion. 11am / 25 attenders 2nd Sunday – All Age Worship 11am / 20 attending 3rd Sunday – Evensong 6.30pm / 15 attending <u>Weekdays</u> <i>Time</i> <i>Service</i> <i>Numbers</i>	<u>Sundays</u> <i>Time</i> <i>Service</i> <i>Numbers</i> <u>Weekdays</u> <i>Time</i> <i>Service</i> <i>Numbers</i>	
Electoral roll (for the last five years – the most recent first)	2019 / 46 2018 / 52 2017 / 51 2016 / 56 2015 / 57		
Staff/lay assistance (e.g. curates, lay readers, NSMs etc.)	Miss Elizabeth Peace. Lay Reader		
Churchmanship and characteristics of that churchmanship	'Middle of the road'	If there is more than one church in the parish please indicate any difference in the churchmanship in the individual churches	
Please indicate whether there is a PCC Resolution under Paragraph 20 of the House of Bishops' Declaration on the Ministry of Bishops and Priests (if so, please explain the exact nature of the alternative arrangements made, and the reasons for requesting the same).			YES NO NOT VOTED
	Declaration on the Ministry of Bishops and Priests		<input type="checkbox"/> <input checked="" type="checkbox"/> <input type="checkbox"/>
Parochial church organisations and number of regular attenders	We have a very active fund-raising group (6 members) and hold many (and various) fund raising events throughout the year generating a large number of attendees. Approx. £3.000 per year raised.		
Other parochial and/or community buildings	Community Buildings x 2	Please indicate if any building is not primarily for church use	
Other denominations	None		
Sociological make-up of parish (e.g. rural, industrial, residential etc.)	Rural		
Shopping and other local facilities (e.g. Post Office, General Store, Doctor, Dentist, Police Station, Pubs, Clubs, other recreational centres)	None		

Bus services (please give brief details of any daily bus service around the parish and/or to the nearest town/village centre and their relevance in enabling attendance at church services)

Very Occasional Bus Service. Nearest bus stop ¼ mile from the Church.



POPULATION		
1	Is the population increasing or decreasing and, if so, to what extent and over what period? (In case of doubt about population figures, the local authority may be able to help.)	Remains stable
2	How is the population distributed (e.g. in one or more centres, or dispersed over the parish)?	Dispersed over the parish
PAROCHIAL LIFE ETC.		
3	Approximately how many of those on the church electoral roll live outside the parish?	5
4	To what extent does the congregation come from outside the parish?	Very few. Mostly all within the parish.
5	Does the congregation increase significantly during the holiday season? If so, please give details.	No
6	Do a significant number of parishioners attend other Anglican churches in the area? If so, give details (eg for reasons of convenience or because the same congregation attends different churches in rotation).	No
7	Has any other denomination a strong following in the parish? If so, please give brief details.	No
CHURCH SCHOOLS		
8	Is there a church school? If so, please state name and type.	N/A
9	Approximately how many pupils are there?	N/A
10	From which area are they drawn?	N/A
11	Are the school buildings available for parochial purposes? If so, please give details.	N/A
12	Please also state name and type of other schools in the area.	Local Authority Primary School in the parish
MISCELLANEOUS		
13	What is the parish share, and to what extent does the PCC meet the working expenses of the clergy or lay workers?	£11,777. Currently we are able to meet all expenses.
14	Please indicate what, if any, trust funds are available to the parish and for what purposes.	Worsley Educational Charity – Religious Education for the young of the Parish/ Robert Urry. Relief of the poor.

ARE THERE ANY OTHER FACTUAL POINTS WHICH WOULD ENABLE THE CHURCH COMMISSIONERS TO UNDERSTAND THE CHARACTER OF THE PARISH BETTER?

St. Olave's is in a very rural position. In need of boundary changes – at present boundary divides one of the villages within the parish. Also, boundaries cover a wide area.

PLEASE: (i) INDICATE THE LEVEL OF SUPPORT, OR OTHERWISE, OF THE PCC FOR THE PROPOSALS/DRAFT SCHEME (OR ORDER); AND/OR (ii) PLEASE SHOW THE VOTING FIGURES (IF A VOTE WAS TAKEN)

	For	Against	Abstentions
On the local formal consultations:	All in favour		
On the published draft Scheme:	All in favour		

Completed by Elizabeth Taylor. Church Warden.....(Incumbent/Priest-in-Charge/etc.)

Date 29th May 2019

Note 1:	Please describe by dedication etc. and state whether the building is a parish church, chapel of ease or other place of worship (eg mission hall etc.)
Note 2:	Please state (1) the frequency of church services, (2) the time, (3) the type and/or name of the service (e.g. Holy Communion, Sung Eucharist, Morning Prayer etc.), (4) the service book used and (5) the average congregation for each service.

PARISH INFORMATION FORM

P100

It is important that the information provided on this form is accurate as the Church Commissioners may rely on such information in their consideration of representations and their decision could be open to legal challenge if any facts upon which they have relied are found to be incorrect.

Please email the completed form(s) to: pastoral@churchofengland.org

BENEFICE	St John the Baptist, Newport							
Incumbent/Priest-in-Charge (Date of institution/licensing)	Revd Allie Kerr (Interim Priest-in-Charge) Licensed 7/5/17 resigned with effect 16/7/9							
Patron(s)	CPAS							
Parsonage house (address)	N/A							
PARISH								
Population of parish (adults & children) <i>(Please state how computed)</i>	5900 total 1150 0-16 years 4750 16 plus Parish Spotlights Data 2011							
Churches and sittings (See Note 1 overleaf) Date built (approx.)	St John the Baptist Parish Church Drake Road, Newport PO30 1LN							
Church services and numbers attending (See Note 2 overleaf) <i>Example:</i> <u>1st Sunday</u> 10.00am Holy Communion Common Worship A (30)	<p>1st, 3rd & 5th Sundays 9:30am Holy Communion (CW) 67</p> <p>4th Sundays 9:30am Morning Worship 57</p> <p>1st & 2nd Sundays 3:00pm/4:00pm Residential Home Service Holy Communion (CW) or Morning Prayer (CW) – alternate weeks 4/12</p> <p>Wednesdays 11:00am Holy Communion (CW) or Morning Prayer (CW) – alternate weeks 11</p>	<p>2nd Sundays 9:30am All Age Worship 75</p> <p>Last Sunday of the month 6:30pm Various 9</p> <p>1st Monday of each months 9:00am Bears & Prayers (toddler Worship) 8</p>						
Electoral roll (for the last five years – the most recent first)	93, 93, 97, 93, 92							
Staff/lay assistance (e.g. curates, lay readers, NSMs etc.)	2 Retired PTO Clergy, 2 Readers							
Churchmanship and characteristics of that churchmanship	Middle of the Road/low church with some evangelical tendencies.	<i>If there is more than one church in the parish please indicate any difference in the churchmanship in the individual churches</i>						
Please indicate whether there is a PCC Resolution under Paragraph 20 of the House of Bishops' Declaration on the Ministry of Bishops and Priests (if so, please explain the exact nature of the alternative arrangements made, and the reasons for requesting the same).	Declaration on the Ministry of Bishops and Priests <table style="float: right; margin-left: 20px;"> <tr> <td style="text-align: center;">YES</td> <td style="text-align: center;">NO</td> <td style="text-align: center;">NOT VOTED</td> </tr> <tr> <td style="text-align: center;"><input type="checkbox"/></td> <td style="text-align: center;"><input checked="" type="checkbox"/></td> <td style="text-align: center;"><input type="checkbox"/></td> </tr> </table>	YES	NO	NOT VOTED	<input type="checkbox"/>	<input checked="" type="checkbox"/>	<input type="checkbox"/>	
YES	NO	NOT VOTED						
<input type="checkbox"/>	<input checked="" type="checkbox"/>	<input type="checkbox"/>						
Parochial church organisations and number of regular attenders	Chatterbox Toddler Group – 50 Junior Church – 15 Youth Group – 8 Lunch Club for elderly – 36 Choir – 24 Homeless Night Shelter – 18 (runs Nov – March)							
Other parochial and/or community buildings	Hall (regularly used by community organisations)	<i>Please indicate if any building is not primarily for church use</i>						
Other denominations	None within parish but all traditions represented in the wider Newport Community.							
Sociological make-up of parish (e.g. rural, industrial, residential etc.)	Urban (outskirts of Town Centre) County town of the Isle of Wight. The edges of the parish are more rural.							

Shopping and other local facilities (e.g. Post Office, General Store, Doctor, Dentist, Police Station, Pubs, Clubs, other recreational centres)	All facilities located within the parish or wider Newport community.
Bus services (please give brief details of any daily bus service around the parish and/or to the nearest town/village centre and their relevance in enabling attendance at church services)	5 min walk from central bus station (serving the whole Isle of Wight). Sunday services are not great from the outer estates.

POPULATION	
1	Is the population increasing or decreasing and, if so, to what extent and over what period? (In case of doubt about population figures, the local authority may be able to help.)
	Population numbers seem static. No major developments in the parish although St John's will be the nearest Church to a large development which is in St Paul's, Barton parish.
2	How is the population distributed (e.g. in one or more centres, or dispersed over the parish)?
	Dispersed over the parish
PAROCHIAL LIFE ETC.	
3	Approximately how many of those on the church electoral roll live outside the parish?
	65%
4	To what extent does the congregation come from outside the parish?
	68%
5	Does the congregation increase significantly during the holiday season? If so, please give details.
	No. We may have 1 or 2 visitors each week but our usual congregation shrinks during the summer.
6	Do a significant number of parishioners attend other Anglican churches in the area? If so, give details (eg for reasons of convenience or because the same congregation attends different churches in rotation).
	No
7	Has any other denomination a strong following in the parish? If so, please give brief details.
	No
CHURCH SCHOOLS	
8	Is there a church school? If so, please state name and type.
	No
9	Approximately how many pupils are there?
10	From which area are they drawn?
11	Are the school buildings available for parochial purposes? If so, please give details.
12	Please also state name and type of other schools in the area.
MISCELLANEOUS	
13	What is the parish share, and to what extent does the PCC meet the working expenses of the clergy or lay workers?
	£26000 PCC meet expenses in full
14	Please indicate what, if any, trust funds are available to the parish and for what purposes.
	Tull Trust for the alleviation of poverty of women in the parish.
ARE THERE ANY OTHER FACTUAL POINTS WHICH WOULD ENABLE THE CHURCH COMMISSIONERS TO UNDERSTAND THE CHARACTER OF THE PARISH BETTER ?	

PLEASE: (i) INDICATE THE LEVEL OF SUPPORT, OR OTHERWISE, OF THE PCC FOR THE PROPOSALS/DRAFT SCHEME (OR ORDER); AND/OR (ii) PLEASE SHOW THE VOTING FIGURES (IF A VOTE WAS TAKEN)			
	<i>For</i>	<i>Against</i>	<i>Abstentions</i>
<i>On the local formal consultations:</i>	<i>Unanimous vote</i>		
<i>On the published draft Scheme:</i>	<i>Unanimous vote</i>		

Completed by Revd Allie Kerr (Incumbent/Priest-in-Charge/etc.) Date10/6/19

PARISH INFORMATION FORM

P100

It is important that the information provided on this form is accurate as the Church Commissioners may rely on such information in their consideration of representations and their decision could be open to legal challenge if any facts upon which they have relied are found to be incorrect.
Please email the completed form(s) to: pastoral@churchofengland.org

BENEFICE	Newport Minster	
Incumbent/Priest-in-Charge (Date of institution/licensing)	Rev'd Canon Kevin Arkell Institution : 24 th January 2011	
Patron(s)	Bishop	
Parsonage house (address)	72A Medina Avenue, Newport, PO30 1HF	
PARISH	Newport Minster	
Population of parish (adults & children) (Please state how computed)	5,666 Church of England of which 963 are under 18	
Churches and sittings (See Note 1 overleaf) Date built (approx.)	St Thomas the Apostle and St Thomas of Canterbury. Parish Church built 1854	
Church services and numbers attending (See Note 2 overleaf) Example: <u>1st Sunday</u> 10.00am Holy Communion Common Worship A (30)	Sundays <u>Time 10.30am</u> <i>Service Sung Eucharist Common Worship A (4th Sunday Family Communion)</i> <u>Numbers 45-65 average 54</u> Weekdays <u>Time 10am Wednesday</u> <i>Service BCP Holy Communion</i> <u>Numbers 6-10</u>	Sundays <u>Time 6.30pm</u> <i>Service Taize, (own liturgy) or Night Prayer or Evening Prayer Common Worship</i> <u>Numbers</u> <i>Taize 15-20, Compline & Evening Prayer 6</i> Weekdays <u>Time 9.15am & 4.30pm</u> <i>Service Morning and Evening Prayer daily</i> <u>Numbers 2-6</u>
Electoral roll (for the last five years – the most recent first)	2019 75, 2018 101, 2017 96, 2016 86, 2015 86	
Staff/lay assistance (e.g. curates, lay readers, NSMs etc.)	1 Lay Reader, 2 part time administration officers (32 hours total)	
Churchmanship and characteristics of that churchmanship	Liberal, inclusive catholic with strong scriptural preaching . Openness to other forms of worship and experimentation. Centrality of the Eucharist with music spanning a variety of sources.	<i>If there is more than one church in the parish please indicate any difference in the churchmanship in the individual churches</i>
Please indicate whether there is a PCC Resolution under Paragraph 20 of the House of Bishops' Declaration on the Ministry of Bishops and Priests (if so, please explain the exact nature of the alternative arrangements made, and the reasons for requesting the same).	No <i>Declaration on the Ministry of Bishops and Priests</i>	YES NO NOT VOTED <input type="checkbox"/> <input type="checkbox"/> <input type="checkbox"/>
Parochial church organisations and number of regular attenders	Morning Daily Coffee shop and visitors – some regulars, some visitors, 28000 a year -between 20 and 120 daily. Mothers Union 15, Tuesday market 50-150	
Other parochial and/or community buildings	Parish Centre	<i>Please indicate if any building is not primarily for church use</i>
Other denominations	16 and probably 4 others noin denominational	
Sociological make-up of parish (e.g. rural, industrial, residential etc.)	Shopping Centre, Industrial estate, Hospital, Prisons, residential housing	
Shopping and other local facilities (e.g. Post Office, General Store, Doctor, Dentist, Police Station, Pubs, Clubs, other recreational centres)	County Town including HQ for emergency services, medical facilities, County Council, shops etc	

Bus services (please give brief details of any daily bus service around the parish and/or to the nearest town/village centre and their relevance in enabling attendance at church services)

County Bus Station serving all parts of the Isle of Wight

POPULATION	
1	Is the population increasing or decreasing and, if so, to what extent and over what period? (In case of doubt about population figures, the local authority may be able to help.)
2	How is the population distributed (e.g. in one or more centres, or dispersed over the parish)?
PAROCHIAL LIFE ETC.	
3	Approximately how many of those on the church electoral roll live outside the parish?
4	To what extent does the congregation come from outside the parish?
5	Does the congregation increase significantly during the holiday season? If so, please give details.
6	Do a significant number of parishioners attend other Anglican churches in the area? If so, give details (eg for reasons of convenience or because the same congregation attends different churches in rotation).
7	Has any other denomination a strong following in the parish? If so, please give brief details.
CHURCH SCHOOLS	
8	Is there a church school? If so, please state name and type.
9	Approximately how many pupils are there?
10	From which area are they drawn?
11	Are the school buildings available for parochial purposes? If so, please give details.
12	Please also state name and type of other schools in the area.
MISCELLANEOUS	
13	What is the parish share, and to what extent does the PCC meet the working expenses of the clergy or lay workers?
14	Please indicate what, if any, trust funds are available to the parish and for what purposes.

ARE THERE ANY OTHER FACTUAL POINTS WHICH WOULD ENABLE THE CHURCH COMMISSIONERS TO UNDERSTAND THE CHARACTER OF THE PARISH BETTER ?

The Parish Church of Newport stands in the heart of the shopping centre, a Grade 1 listed building. It is used for Island & County events from a Law Service to major funerals and civic occasions, hosting events that might more often be found in a Cathedral.. It is open daily and attracts 28,000 people a year. Some to pray, some to talk, some for coffee and others in need. It is developing an Island wide ministry in response to the Bishops proposals to the Minster external review.

PLEASE: (i) INDICATE THE LEVEL OF SUPPORT, OR OTHERWISE, OF THE PCC FOR THE PROPOSALS/DRAFT SCHEME (OR ORDER); AND/OR (ii) PLEASE SHOW THE VOTING FIGURES (IF A VOTE WAS TAKEN)			
	<i>For</i>	<i>Against</i>	<i>Abstentions</i>
<i>On the local formal consultations:</i>			
<i>On the published draft Scheme:</i>			

Completed by *WPA* (Incumbent/Pastor-in-Charge/etc.) Date *29/5/2019*

Annex C

A scaled map of the area

